

WHAT'S NEW IN ONESTOP

What's New in OneStop provides users with updates on new functionality, enhancements, and major fixes that have been made in the latest OneStop software release.




What's an enhancement?




An enhancement is any change made in the software application that improves OneStop's performance.




What's a major fix?




A major fix is any repair made in the software application that restores OneStop's core functionality.




Note: Updates to regulatory instruments will be made in the near future where required for consistency with OneStop enhancements.




| Module | New  | Enhanced  | Fixed  |
|--------------|---|--|--|
| Public Lands | <ul style="list-style-type: none"> ✓ Disposition Expiry and Renewal Eligibility Report: Reports a company's dispositions in relation to their expiry date and indicates if they can be renewed. ✓ Company Disposition Cancellations Report: Reports a company's dispositions that have had Notice of Intent to cancel or are cancelled. ✓ Ability to withdraw undecided applications and a reason for the withdrawal. ✓ Automatic withdrawal of low risk applications; others will be completed by the business area. | <ul style="list-style-type: none"> ✓ Added a general description comment box to Site Details screen to describe any nuances about applications and amendments. ✓ Added warning message, with acknowledgement and tool tip to prevent accidental amendments to disposition types. ✓ Additional review for RTF applications related to a formal disposition that is expired or about to expire. ✓ Applicants can only submit an application for an oilfield waste management facility that is within the AER's jurisdiction. | <ul style="list-style-type: none"> ✓ Phantom validations preventing submission – fixed Amendment Overview screen specific to plan validations and Water screen. ✓ Applicable Incidental table now only requests information on activities that qualify as an applicable incidental. ✓ Applicants must now include shapefiles attachments when submitting amendment applications. ✓ Consistent labelling for survey plan ID in the Applicable Incidental table and the Disposition Information table. |

| Module | New  | Enhanced  | Fixed  |
|--------|--|--|--|
| | <ul style="list-style-type: none"> ✓ Search capability for withdrawal notifications and view from within the notification grid. | <ul style="list-style-type: none"> ✓ Disposition purpose and activity is now displayed in the Application tab. <ul style="list-style-type: none"> • RTF applications: Survey plan ID will also be displayed if one is provided. ✓ Pipelines: Construction and development plan attachment only required for above ground pipelines and PNG/OS pipeline – EPEA. ✓ Redesigned watercourse crossing for easier completion of a table versus pop-up screens. ✓ Refined approval standards for renewal applications. ✓ Removed Reclamation screen from new and amendment applications. ✓ Removed the following fields in the Construction and Development screen: <ul style="list-style-type: none"> • Proposed construction date quarter and year field • Merchantable timber question • Vegetation control method ✓ Removed Brazeau Dam zones from the Higher Level Plan section on the Public Lands screen. | <ul style="list-style-type: none"> ✓ Plan type updates can no longer be saved until the event has been submitted. ✓ Search feature no longer returns cancelled dispositions. ✓ Warning message fixed for renewal purpose/activity update. ✓ Warning messages appear when updating the purpose and activity as part of a renewal application. ✓ Applicable Incidental table now displays “Y” or “N” when user leaves Overview screen. ✓ Intersection with threatened and endangered plant ranges now populates in the Energy Development Planning (EDP) report. ✓ Status of withdrawn applications now updates in map viewers. |

| Module | New  | Enhanced  | Fixed  |
|--------|---|---|---|
| | | <ul style="list-style-type: none"> ✓ Updated the approval standards and conditions applied to disposition renewal applications so they are more relevant. ✓ Amendments: Removed plans will now be listed in the Overview screen so users can track which plans were deleted. ✓ Additional spatial intersections will now be listed in the General Land Information table in the Public Lands screen. ✓ Updated Access screen to clarify other information requirements. ✓ Updated Lower Athabasca Regional Plan (LARP) direction. Removed duplicate items from the drop-down list. ✓ Users can now download the stamped plan after a plan replacement has been submitted. ✓ Users can now update purpose and activity in a plan replacement (provided there is no change to the disposition), rather than submitting an amendment. | |

| Module | New  | Enhanced  | Fixed  |
|--------------------|---|--|--|
| Pipelines | <ul style="list-style-type: none"> ✓ Ability to withdraw undecided applications and a reason for the withdrawal. ✓ Automatic withdrawal of low risk applications; others will be completed by the business area. ✓ Search capability for withdrawal notifications and view from within the notification grid. ✓ Added a new question to the “Technical Considerations” allowing for effective review of the Pipeline Amendment Application type “Liner Installation.” | <ul style="list-style-type: none"> ✓ Upfront declaration and acknowledgement when within Brazeau AER area of focus. ✓ Reduced supplemental information requests through upfront collection of Alberta Land Stewardship Act (ALSA) compliance and resumption from abandonment attachments, when required. | N/A |
| Area Based Closure | N/A | N/A | <ul style="list-style-type: none"> ✓ “Proposed Start Dates” now displays correct years. ✓ 2020 data now displays with current year’s title. ✓ Spend Reporting: Duplicate records no longer being created for some submissions. ✓ Various fixes for bulk upload submissions, closure spend, well suspension and progressive reclamation. ✓ Facility Abandonment: Delegates no longer receive submission error “Failed to get form data.” |

| Module | New  | Enhanced  | Fixed  |
|-----------|--|--|--|
| | | | <ul style="list-style-type: none"> ✓ Inactive Well Licence list now displays the most recent inspection date. |
| Wells | <ul style="list-style-type: none"> ✓ Ability to withdraw undecided applications and a reason for the withdrawal. ✓ Automatic withdrawal of low risk applications; others will be completed by the business area. ✓ Search capability for withdrawal notifications and view from within the notification grid. | N/A | N/A |
| Water | <ul style="list-style-type: none"> ✓ Ability to withdraw undecided applications and a reason for the withdrawal. ✓ Automatic withdrawal of low risk applications; others will be completed by the business area. ✓ Search capability for withdrawal notifications and view from within the notification grid. | N/A | N/A |
| Rec Certs | <ul style="list-style-type: none"> ✓ Ability to withdraw undecided applications and a reason for the withdrawal. ✓ Automatic withdrawal of low risk applications; others will be completed by the business area. | N/A | N/A |

| Module | New  | Enhanced  | Fixed  |
|--------|---|---|---|
| | <p>✓ Search capability for withdrawal notifications and view from within the notification grid.</p> | | |
| Tours | N/A | <p>✓ When selecting a licence for submission, the View button navigates to the correct submission form from the Pending and Overdue dashboards.</p> | <p>✓ Fracturing submissions correctly appear in OneStop.</p> |