

# WHAT'S NEW IN ONESTOP

What's New in OneStop provides users with updates on new functionality, enhancements, and major fixes that have been made in the latest OneStop software release.




## What's an enhancement?




An enhancement is any change made in the software application that improves OneStop's performance.




## What's a major fix?




A major fix is any repair made in the software application that restores OneStop's core functionality.




**Note:** Updates to regulatory instruments will be made in the near future where required for consistency with OneStop enhancements.




Module	New 	Enhanced 	Fixed 
General/Enterprise	N/A	<p><b>Elasticsearch</b> (<i>functionality to be released October 25</i>)</p> <ul style="list-style-type: none"> <li>✓ Enhanced OneStop search: faster search speed, more high-quality results, option to filter application fields, and option to enter specific criteria in search fields.</li> </ul>	N/A
Lands	<ul style="list-style-type: none"> <li>✓ Borrow pit disposition types – regulator surface materials exploration (RME), regulator surface materials licence (RSC), and regulator surface materials lease (RML) now available for new and amended disposition applications.</li> </ul>	<ul style="list-style-type: none"> <li>✓ Water screen: Added Surface Material Water Impacts section for borrow dispositions.</li> <li>✓ Construction and Development screen: Added End Land-Use section for RSC and RML borrow dispositions.</li> </ul>	




Module	New 	Enhanced 	Fixed 
	<p>Applicants can apply for and select these disposition types with their applicable purpose-activity, similar to other dispositions.</p> <ul style="list-style-type: none"> <li>✓ Borrow pit disposition types regulator surface materials lease (RML) now available for renewal disposition applications. Applicants can apply for and select RML for renewals with their applicable purpose-activity, similar to other dispositions.</li> <li>✓ Added energy-related borrow pit dispositions. Existing SME, SMC, and SML borrow pit dispositions will be converted to RMEs, RSCs, and RMLs. Their disposition number remains the same, but the prefix for the disposition type will change. Related access dispositions under DLO will be converted to licences of occupation (LOCs). In most cases, their disposition numbers will be assigned new numbers to avoid duplication with existing LOCs.</li> </ul>	<ul style="list-style-type: none"> <li>✓ Construction and Development screen: Added Site Map section for RSC and RML borrow dispositions.</li> <li>✓ Construction and Development screen: Added Additional Borrow Information section specific to borrow dispositions.</li> <li>✓ Enhanced buffering options in the Energy Development Planning Tool (EDPT).</li> <li>✓ Vegetation screen: Added Additional Borrow Information section for borrow disposition types.</li> <li>✓ Updated applicable OneStop reports to include information on borrow pit disposition applications.</li> <li>✓ Updated <i>Master Schedule of Standards and Conditions (MSSC)</i> to include borrow dispositions. This is reflected in EDPT and the OneStop conditions library.</li> </ul>	

Module	New 	Enhanced 	Fixed 
	<ul style="list-style-type: none"> <li>✓ Plan replacement submission function now available for borrow pit disposition types.</li> <li>✓ Cancellation notifications for no-entry and reclamation certification now available for borrow pit disposition types.</li> <li>✓ Borrow dispositions now available on EDPT.</li> </ul>		
Enterprise Submissions	<p>Stakeholders can receive email notifications on new submission types of interest. For submission types disseminated through AppQuery, email notifications will include a direct link to the submission in AppQuery. For submission types not disseminated through AppQuery, email notifications will inform stakeholders where to access the information.</p> <ul style="list-style-type: none"> <li>✓ Alerts will appear on the industry dashboard when a submission deadline has been missed.</li> </ul>		

Module	New 	Enhanced 	Fixed 
	<ul style="list-style-type: none"> <li>✓ For a directional survey on a selected well unique well identifier (UWI) that displays a compliance alert, the alert will be removed from the dashboard upon submission (effective November 2021).</li> </ul> <p><b>Aggregate Management Plans (AMP)</b></p> <ul style="list-style-type: none"> <li>✓ AMPs have been added to OneStop.</li> <li>✓ AMPs will be accepted as baseline provided all application validations pass.</li> <li>✓ A pending alert will appear on the dashboard when an AMP's due date is approaching.</li> <li>✓ An alert will appear on the dashboard when an AMP is overdue.</li> <li>✓ AMPs will be available for viewing in AER AppQuery.</li> <li>✓ Related submissions to AMPs can be linked.</li> <li>✓ Submitters can validate entries prior to submission on the AMP screen.</li> <li>✓ Submitters can search for existing AMP submissions.</li> </ul>		

Module	New 	Enhanced 	Fixed 
	<ul style="list-style-type: none"> <li>✓ Submitters can select the intent of the AMP.</li> <li>✓ Government of Alberta (GoA) will be sent a notification when an AMP has been submitted by an external user to the AER.</li> <li>✓ Submitters can print a copy of the draft or submitted AMP.</li> <li>✓ Submitters can link new AMP submissions to existing public lands dispositions (i.e., mineral surface lease) and <i>Environment Protection and Enhancement Act (EPEA)</i> approvals.</li> </ul> <p><b>Directional Surveys</b> (<i>functionality to be released in November</i>)</p> <ul style="list-style-type: none"> <li>✓ New submission type – Directional Surveys has been added. The AER will no longer accept email directional survey submissions in PDF format. Industry will be required to submit directional survey data in OneStop using new directional survey templates (.xlsx or .csv). Templates will be available on the OneStop Landing page November 4, 2021.</li> </ul>		

Module	New 	Enhanced 	Fixed 
	<ul style="list-style-type: none"> <li>✓ The questionnaire page will allow users to view existing directional survey submissions for a well license and will also allow users to upload directional survey documents to a selected well leg.</li> <li>✓ Overdue alerts for missing directional surveys will display on the dashboard for wells where the current date is greater than 30 days from the licensed well's final drill date.</li> <li>✓ When creating a directional survey submission or editing an existing submission, users can search and select a well licence (number) to associate with the submission.</li> <li>✓ A new tab added to allow users to attach one or more professional reports required for submission.</li> <li>✓ OneStop will support well events greater than nine.</li> </ul>		
Area Based Closure		<ul style="list-style-type: none"> <li>✓ Added Area-Based Closure 2022 voluntary closure targets.</li> </ul>	
Manual Methane Reporting (MMR)		<ul style="list-style-type: none"> <li>✓ Fixed an issue with MMR bulk update amendments.</li> </ul>	
RoSC	N/A	N/A	N/A

Module	New 	Enhanced 	Fixed 
Well Logs	N/A	N/A	N/A
Rec Certs	N/A	N/A	N/A
Water	N/A	N/A	N/A
Tours	N/A	N/A	N/A
Pipelines	N/A	N/A	N/A
Watercourse Crossing	N/A	N/A	N/A
Inspections	N/A	N/A	N/A